




# Accessibility Map

 Visit [vividssydney.com/audio](https://vividssydney.com/audio) for audio-video described Vivid Light installations or scan the QR code on the light box at each installation to be directed to the relevant Audio Description Video on the Vivid Sydney website.

 Installations and projections that are accessible and enjoyable for individuals with sensory sensitivities or sensory processing differences.



















 This installation contains intense lighting and may not be suitable for individuals with epilepsy and other light-sensitive conditions. Viewer discretion is advised.

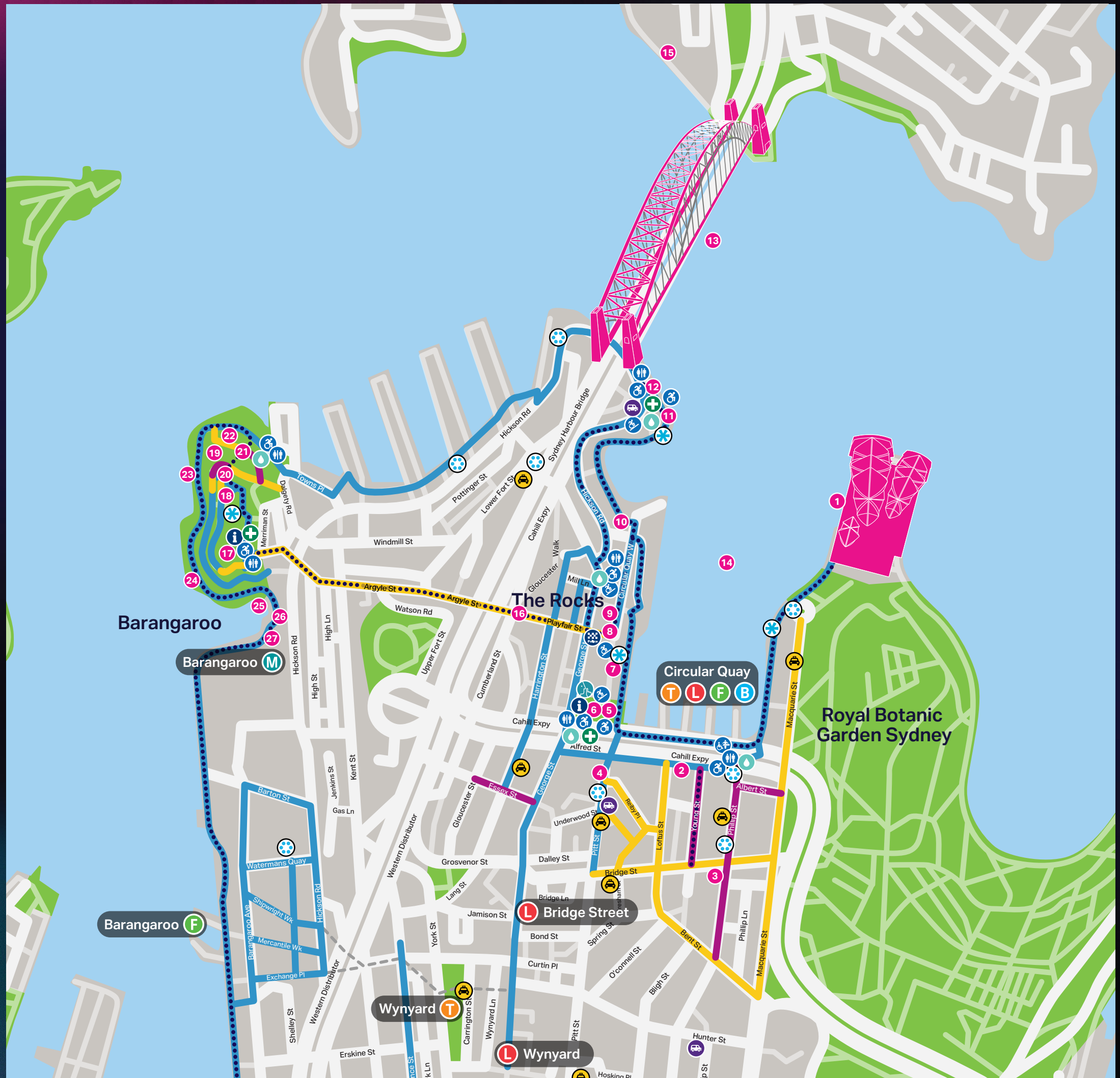
## BARANGAROO, CIRCULAR QUAY AND THE ROCKS, DARLING HARBOUR AND INNER CITY

### VIVID LIGHT WALK INSTALLATIONS & PROJECTIONS

- |  |                                    |
|--|------------------------------------|
| 1 Sydney Opera House Sails: David McDiarmid x VANDAL | 14 Vivid Light on Sydney Harbour * |
| 2 Romance Was Born x Supergiant                      | 15 Luna Park Sydney                |
| 3 Dharawal Dreaming                                  | 16 Bloom                           |
| 4 Soleil Nuit  | 17 SomniUs                         |
| 5 Emergence !  | 18 An Act                          |
| 6 Vivid letters                                      | 19 Fireplaces *                    |
| 7 Vincent Namatjira X King Dingo                     | 20 Bon{d}fire                      |
| 8 Kia  | 21 Fly to the Moon                 |
| 9 Stem   | 22 Endling                         |
| 10 Colour the City                                   | 23 Trispheric Garden !             |
| 11 Error   | 24 Alchemy of Atmospheres !        |
| 12 Sweet Dreams                                      | 25 Cygnus *                        |
| 13 Our Connected City *                              | 26 Fantasmagoria                   |
|  | 27 LuminaDream                     |

### MAP KEY

- |   |  |
|---|--|
|  Train station                 |  Police station                                   |
|  Bus stop                      |  Accessible taxi rank                             |
|  Ferry wharf                   |  Accessible ramp                                  |
|  Light rail                    |  Accessible viewing area                          |
|  Metro                         |  Accessible drop off/pick up zone                 |
|  Info kiosk                    |  Water refill station                             |
|  Toilets                       |  Accessible parking (pre-approved minibuses only) |
|  Wheelchair accessible toilets |  Street gradient - easy                           |
|  Accessible change room        |  Street gradient - moderate                       |
|  First aid                     |  Street gradient - steep                          |
|  Accessibility Quiet Room      |  Light walk                                       |



Destination NSW is dedicated to making Vivid Sydney an accessible and inclusive event for everyone. For more information on Access & Inclusion for Vivid Sydney, visit [vividssydney.com/accessibility](https://vividssydney.com/accessibility)

For more information on transport, visit [vividssydney.com/transport](https://vividssydney.com/transport)

**Please note:** Trains will not drop off passengers at Circular Quay from 6pm to 10pm on Saturdays and the Sunday of the long weekend. Buses in Circular Quay will be relocated to stops at Martin Place while roads are closed from Friday - Sunday nights. Light Rail services will not run between Circular Quay and Town Hall from 6pm on Friday nights and on weekends from 5pm. For more information go to [vividssydney.com/transport](https://vividssydney.com/transport)

Locations, names, activations and installations are correct at time of printing. These are subject to change and should be used as a guide only. The maps used are a representation only and are not to scale. For more information go to [vividssydney.com](https://vividssydney.com).



VIVID LIGHT WALK INSTALLATIONS & PROJECTIONS

- 28

Tunka and Ngaadi
- 29

Dream Herd
- 30

Samsung Dream Generator
- 31

Samsung Space To Dream
- 32

Symphony of Light
- 33

Entwine
- 34

Drawn in Light \*
- 35

The Cloud Swing
- 36

Kickit Team Tennis
- 37

Curiosity
- 38

Elysian Collection
- 39

Fireplaces \*
- 40

Sydney Children's Hospitals Foundation
- 41

Telephone \*
- 42

Neon Dreams
- 43

The Dreaming Heads
- 44

Starscape Tunnel
- 45

Quasar
- 46

Fireplaces \*
- 47

Eye of the Beholder \*
- 48

The Lucid Dream Collective
- 49

Chasing Dreams Tunnel
- 50

BioDream
- 51

Flower's Power

MAP KEY

- T

Train station
- B

Bus stop
- F

Ferry wharf
- L

Light rail
- M

Metro
- i

Info kiosk
- ♿

Toilets
- ♿

Wheelchair accessible toilets
- ♿

Accessible change room
- +

First aid
- 🧘

Accessibility Quiet Room
- 🚔

Police station
- 🚖

Accessible taxi rank
- ♿

Accessible ramp
- ♿

Accessible viewing area
- ♿

Accessible drop off/pick up zone
- 💧

Water refill station
- ♿

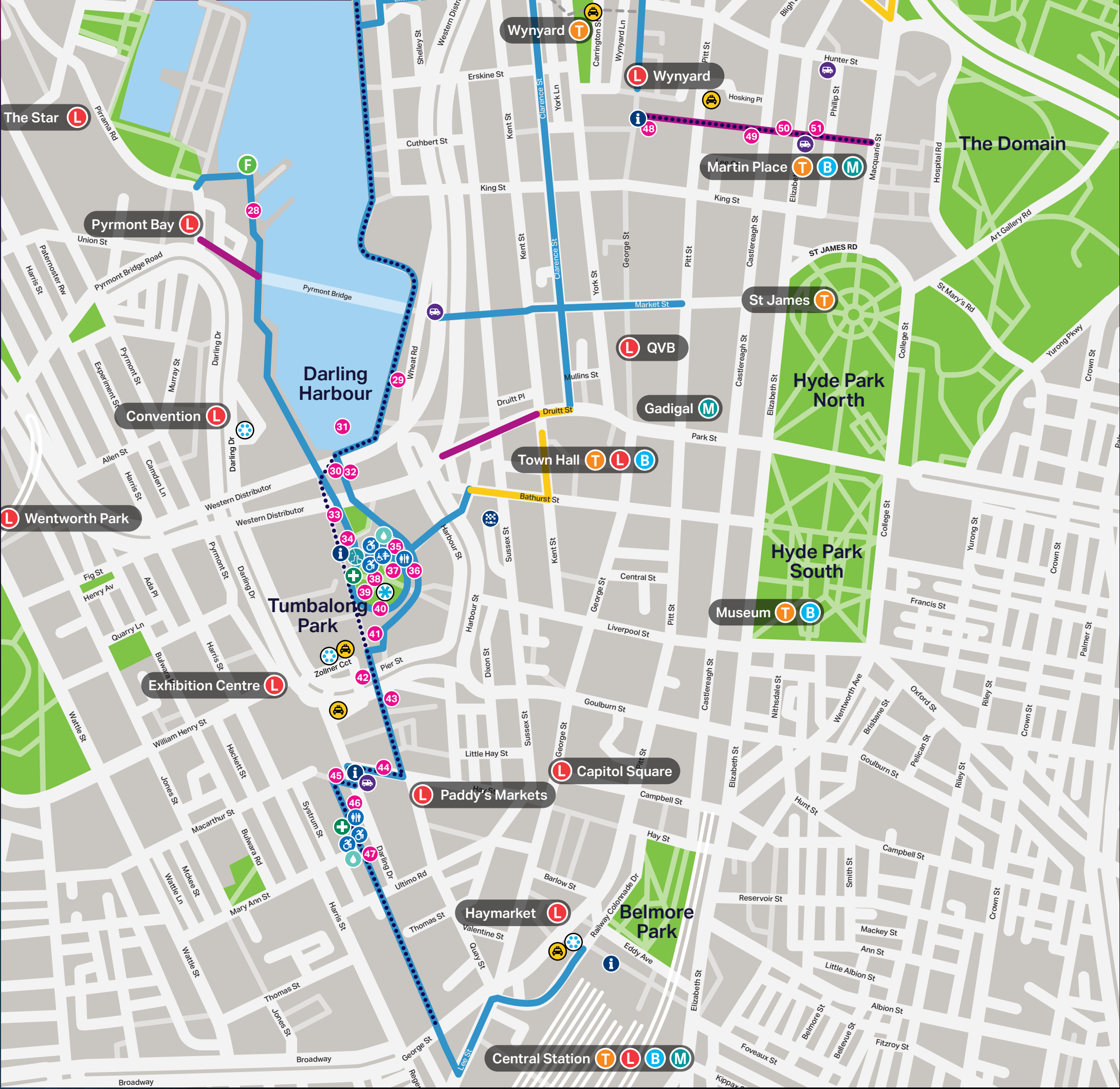
Accessible parking (pre-approved minibuses only)
- 📶

Street gradient - easy
- 📶

Street gradient - moderate
- 📶

Street gradient - steep
- 🚶

Light walk



Destination NSW is dedicated to making Vivid Sydney an accessible and inclusive event for everyone. For more information on Access & Inclusion for Vivid Sydney, visit [vividssydney.com/accessibility](https://vividssydney.com/accessibility)

For more information on transport, visit [vividssydney.com/transport](https://vividssydney.com/transport)

**Please note:** Trains will not drop off passengers at Circular Quay from 6pm to 10pm on Saturdays and the Sunday of the long weekend. Buses in Circular Quay will be relocated to stops at Martin Place while roads are closed from Friday - Sunday nights. Light Rail services will not run between Circular Quay and Town Hall from 6pm on Friday nights and on weekends from 5pm. For more information go to [vividssydney.com/transport](https://vividssydney.com/transport)

Locations, names, activations and installations are correct at time of printing. These are subject to change and should be used as a guide only. The maps used are a representation only and are not to scale. For more information go to [vividssydney.com](https://vividssydney.com).