

MAP KEY

- Train station
- Bus stop
- Ferry wharf
- Light rail
- Info kiosk
- Toilets
- Wheelchair accessible toilets
- Accessible change room
- Food and beverage
- First aid
- Police station
- Taxi rank
- Wheelchair accessible taxi rank
- Accessible ramp
- Accessible viewing area
- Accessible drop off/pick up zone
- Water refill station
- Accessible parking (pre-approved minibuses only)
- Light walk

CONNECT WITH VIVID SYDNEY



@vivid Sydney #vivid Sydney

VIVIDSYDNEY.COM



vivid SYDNEY

LIGHT WALK MAP

Invigorating the city of Sydney with awe-inspiring art installations and 3D light projections, Vivid Light transforms our urban environment into a kaleidoscopic wonderland.

The Vivid Light Walk is an 8km free adventure from the Sydney Opera House to The Goods Line featuring 23 light installations and 8 projections.

Vivid Sydney is owned, managed and produced by Destination NSW, the NSW Government's tourism and major events agency.

There will be many people on the Vivid Sydney Light Walk, especially on weekends. Some pathways will have a one-way pedestrian flow to keep people moving safely. Please follow instructions given by marshals and volunteers, and pay attention to variable message signs. Please allow for additional timing or consider weeknights if smaller crowds is your preference.

VIVID LIGHT WALK INSTALLATIONS & PROJECTIONS

The Rocks, Circular Quay, Walsh Bay, Barangaroo, Wynyard Tunnels & the Royal Botanic Garden Sydney

- | | |
|--|----------------------------|
| Lighting of the Sails - Echo by Julia Gutman | Faces of Change |
| Gumscape with Road & Creatures | Our Connected City* |
| Embrace* | Migrating Light* |
| Sea, Sand and Stars | Portal* |
| Mutual States | Encounters before the Tree |
| Vivid Light On Sydney Harbour* | Nest* |
| "Synthetic Hum(AI)nity" | Stateless* |
| Vivid Letters | Horizon |
| Connection | Chairwave* |
| Future Natives* | |

VIVID SYDNEY PARTNER ACTIVATIONS




















- | | |
|-------------------------|--------------------------|
| Lightscape Entry/Exit | Kia Kinetic |
| Samsung Chorus of Light | Dark Spectrum Entry/Exit |

VIVID SYDNEY EVENTS (SELECT NIGHTS)

- | | |
|-------------|---------------------------------|
| First Light | Love is in the Air (Drone Show) |
|-------------|---------------------------------|

Installations and projections that are accessible and enjoyable for individuals with sensory sensitivities or sensory processing differences.

MAP KEY

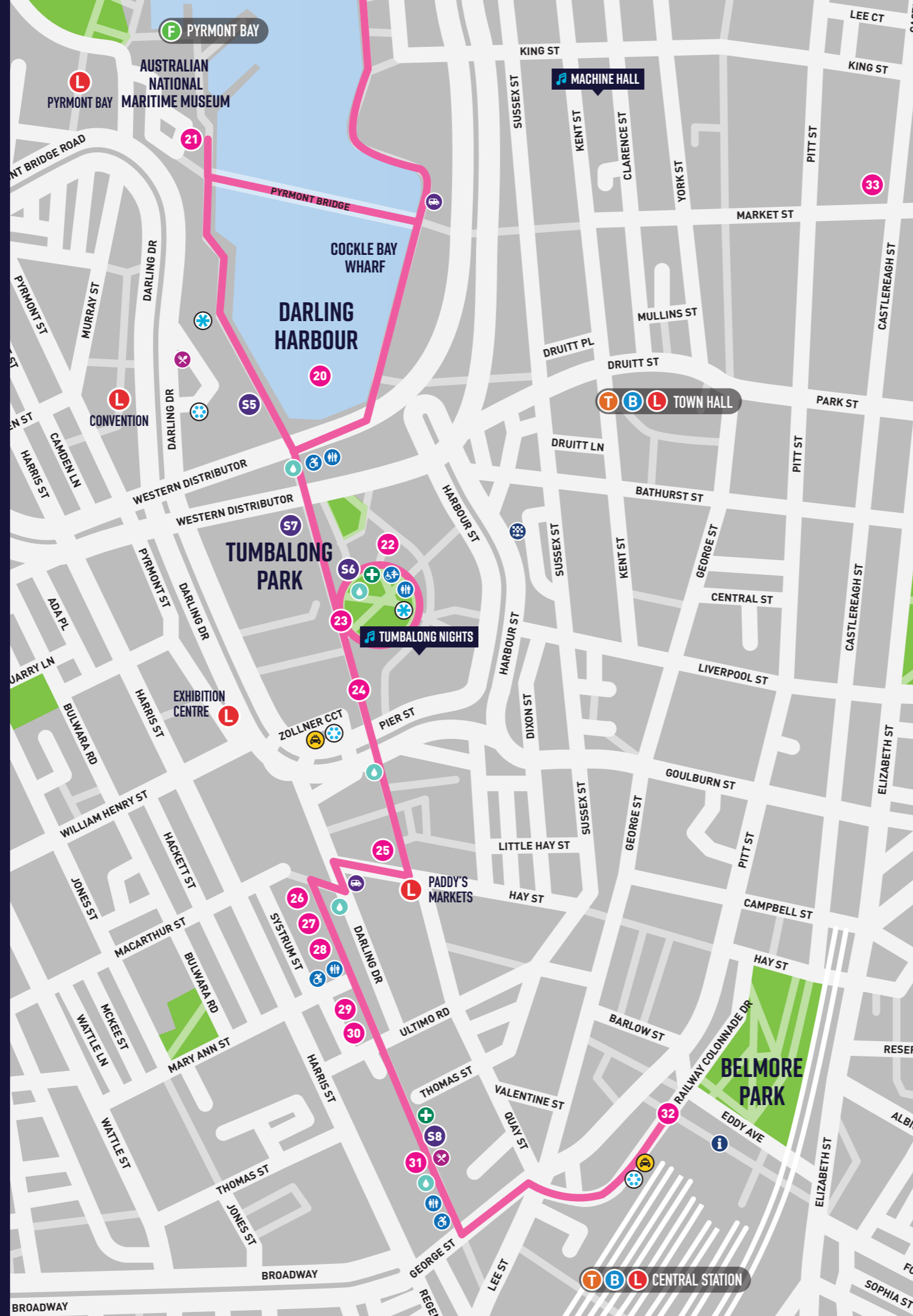
-  Train station
-  Bus stop
-  Ferry wharf
-  Light rail
-  Info kiosk
-  Toilets
-  Wheelchair accessible toilets
-  Accessible change room
-  Food and beverage
-  First aid
-  Police station
-  Taxi rank
-  Wheelchair accessible taxi rank
-  Accessible ramp
-  Accessible viewing area
-  Accessible drop off/pick up zone
-  Water refill station
-  Accessible parking (pre-approved minibuses only)
-  Light walk

CONNECT WITH VIVID SYDNEY



@vividssydney #vividssydney















VIVIDSYDNEY.COM



VIVID SYDNEY LIGHT WALK MAP


VIVID LIGHT WALK INSTALLATIONS & PROJECTIONS


Darling Harbour, Tumbalong Park & The Goods Line


- | | |
|--|--|
|  Hika Rakuyo |  Humanity / Humility* |
|  Barani* |  A New Normal |
|  Omnivisu* |  Window Dressing |
|  Neolithic |  Nowhere to be |
|  Neuron |  Heart of Matter |
|  Poem Booth* |  Tekno Train |
|  Vivid Fire Kitchen |  Global Rainbow* |

VIVID SYDNEY PARTNER ACTIVATIONS

- | | |
|--|--|
|  Kia Kaleidoscope |  BEAUTY SLEEP by Estée Lauder |
|  Sennheiser Mirrorbox |  Gelato Messina |

 Installations and projections that are accessible and enjoyable for individuals with sensory sensitivities or sensory processing differences.

 Visit vividssydney.com/audio for audio-video described Vivid Light installations or scan the QR code on the light box at each installation to be directed to the relevant Audio Description Video on the Vivid Sydney website.

 This year, you can enhance your Vivid Sydney experience by listening to audio for selected installations on the Vivid Light Walk via the FREE Cinewav App. Find out more at vividssydney.com/sponsors/cinewav

MORE INFORMATION

Destination NSW is dedicated to making Vivid Sydney an accessible and inclusive event for everyone. For more information on Access & Inclusion for Vivid Sydney, visit vividssydney.com/accessibility

For more information on transport, visit vividssydney.com/transport

Please note: Trains will not drop off passengers at Circular Quay from 6pm to 10pm on Saturdays and the Sunday of the long weekend. Buses in Circular Quay will be relocated to stops at Martin Place while roads are closed from Friday - Sunday nights. Light Rail services will not run between Circular Quay and Town Hall from 6pm on Friday nights and on weekends from 5pm. For more information go to vividssydney.com/transport

Locations, names, activations and installations are correct at time of printing. These are subject to change and should be used as a guide only. The maps used are a representation only and are not to scale. For more information go to vividssydney.com



The Vivid Sydney Charity Partner for 2024.

